CITY OF LAKE ALFRED, FLORIDA

This GIS Map is a public resource of general information. The City of Lake Alfred makes no warranty, representation or guarantee as to the content, sequence, accuracy, timeliness or completeness of any of the database information provided herein.
The reader should not rely on the data provided herein for any reason. The City of Lake Alfred y explicitly disclaims any representations and warranties, including, without limitation, the implied warranties of merchantability and itness for a particular purpose.
The City of Lake Alfred shall assume no liability for: 1) Any errors, omissions, or inaccuracies in the information provided regardless of how caused; or 2) Any decision made or action taken or not taken by any person in reliance upon any information or data furnished hereunder.

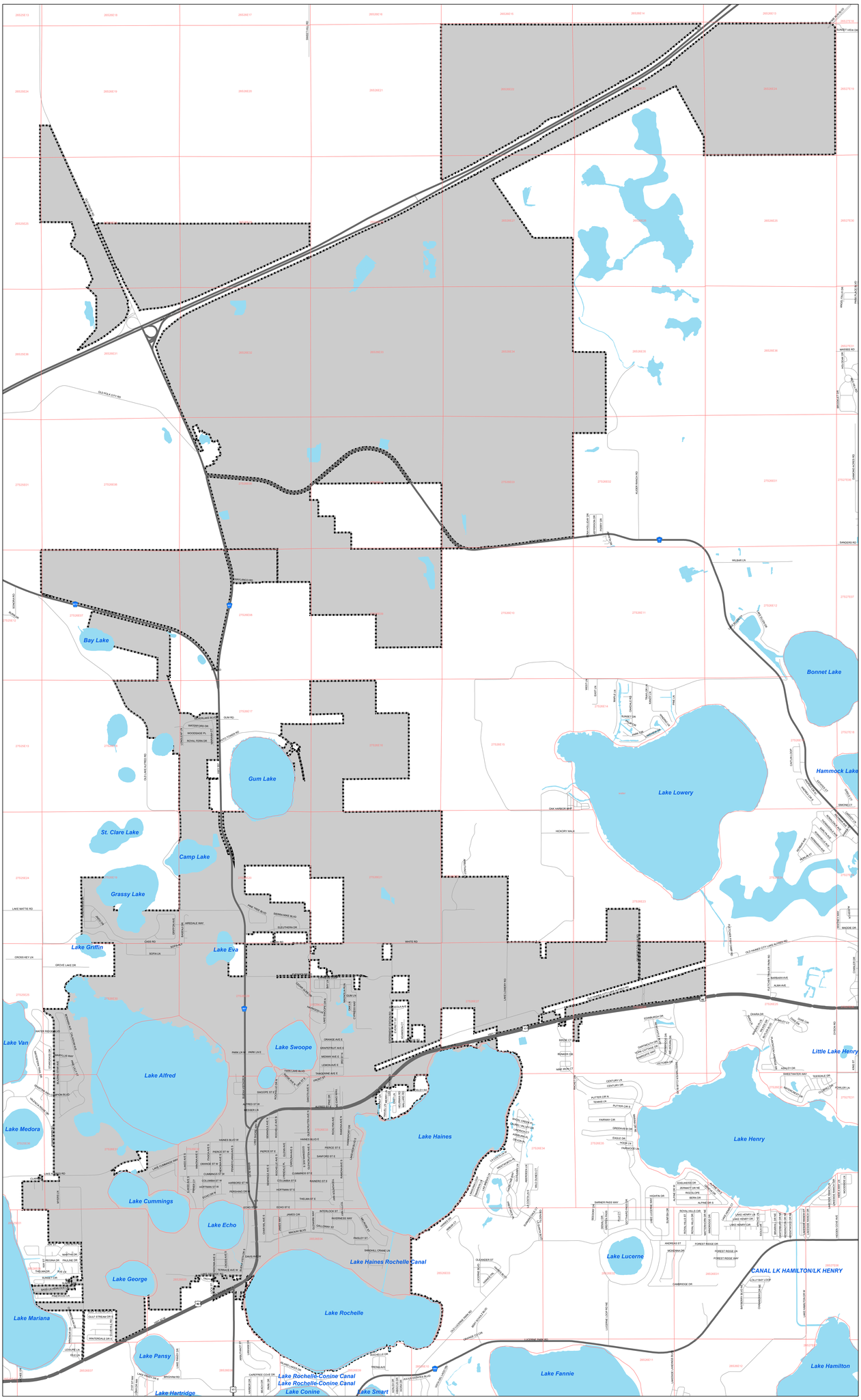

Lynchburg Road

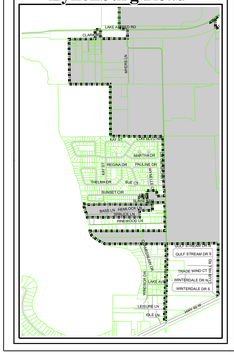

Internal Enclaves

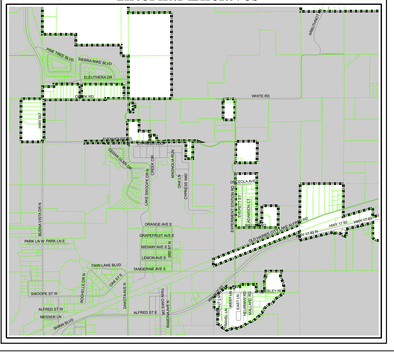

DRAFT

GENERALIZED INFORMATION

Waterbodies
Municipalities
Township Range

Interstate
US Highway
State Highway
County Highway

Data Sources:
Polk County E-911
Polk County Propert Appraiser

Community Development Department
Path: T:\GIS\MXDs\Public Safety Map.mxd
Date Saved: 11/8/2023 11:42:22 AM

0 750 1,500 3,000 4,500 6,000 Feet

For Discussion Purposes Only